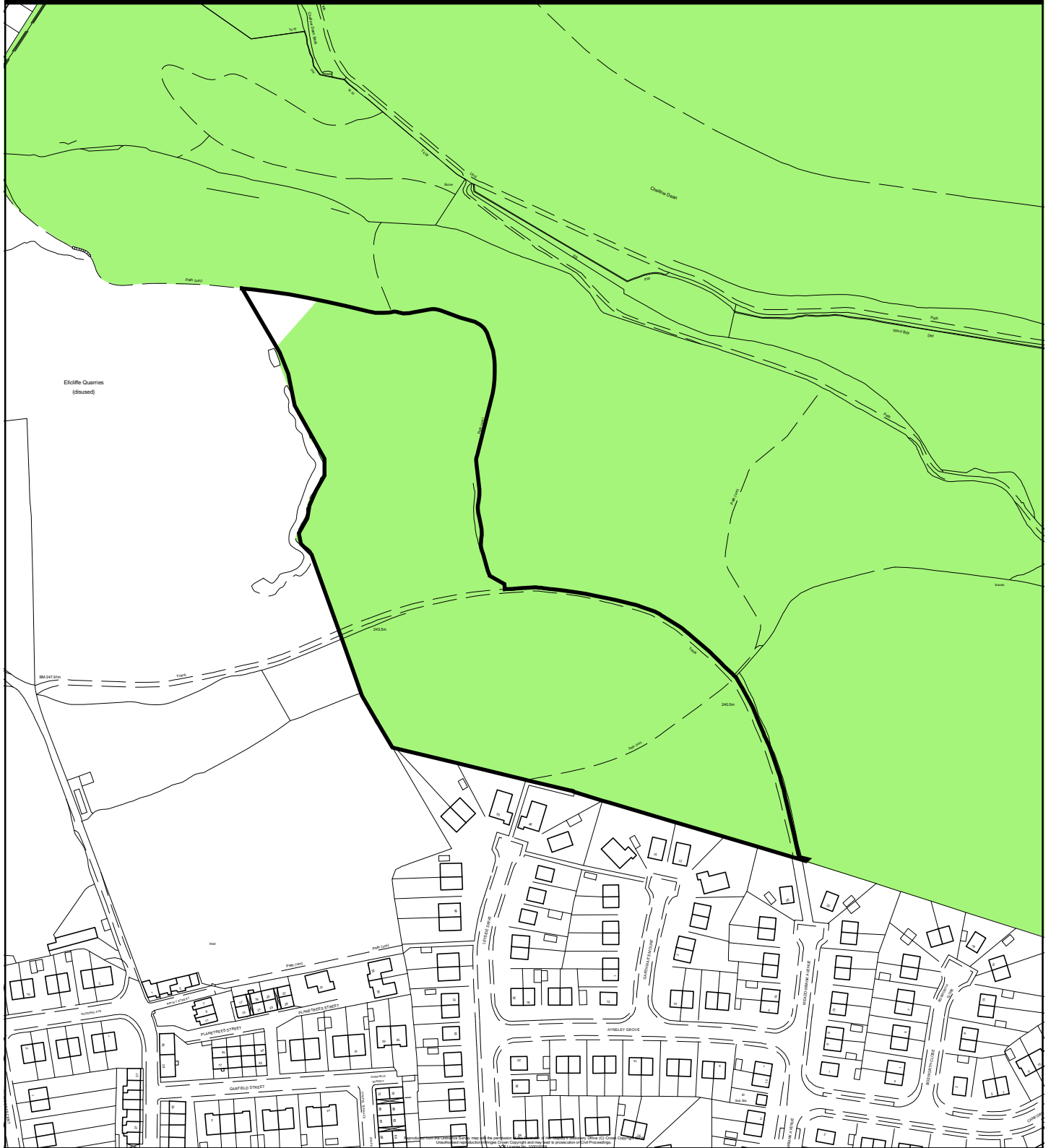





Replacement Unitary Development Plan for the Bradford District Post Inquiry Modifications



Mod. reference MOD/BW/GB/8	Scale. 1:2,500	Key.  Area to be allocated as Safeguarded Land. Site ref. BW/UR5.5  Revised Deposit UDP Green Belt
Site reference SOM/BW/GB1/337/1	Site Area. 2.71 Ha	
Address Land East of Ivy Lane, Allerton, Bradford.	OS Grid Ref. SE 1143NE	
 NORTH		© Crown copyright. All rights reserved. City of Bradford Metropolitan District Council 100019304